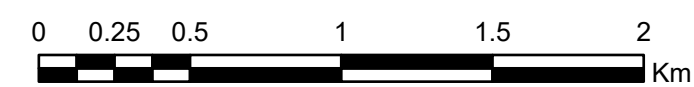


Scale 1:25,000



CONTOUR INTERVAL 10 METRES

Magnetic North is approximately 13.1°E of Grid North
DCS Spatial Services has applied the Creative Commons Attribution 4.0 International Licence...

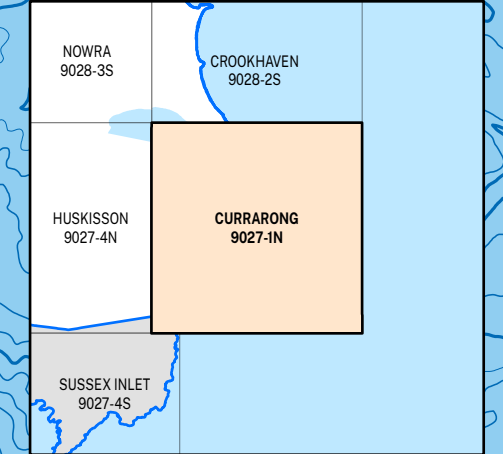
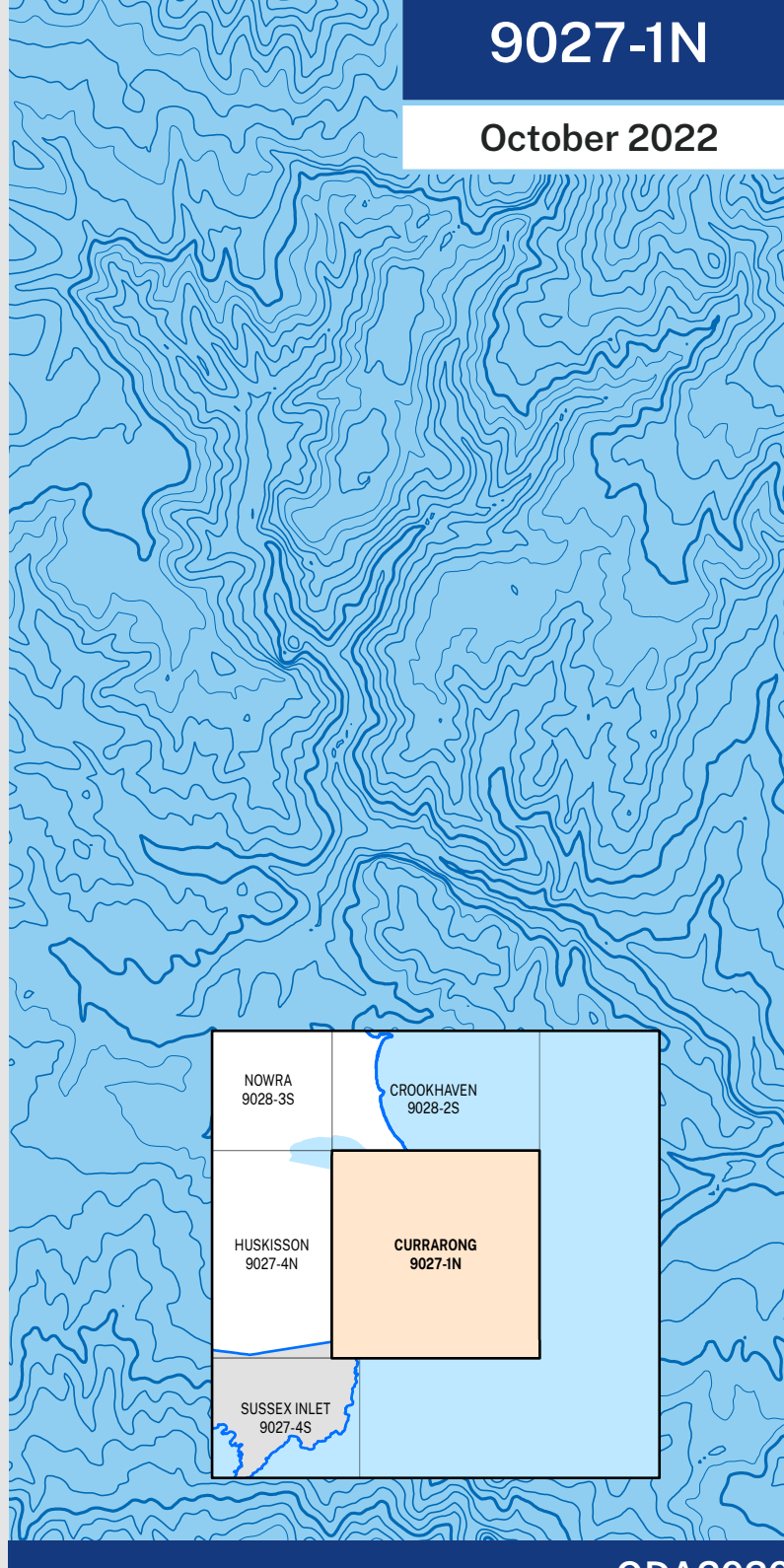
- Legend listing symbols for roads, railways, runways, airports, buildings, parks, water features, and other geographical markers.

Disclaimer: The publisher of and/or contributors to this publication accept no responsibility for the accuracy, completeness, or relevance to the user's purpose or omission or errors therein...

Topographic Map

CURRARONG
1:25 000

9027-1N
October 2022



GDA2020



CURRARONG 9027-1N

CURRARONG 9027-1N

THIS MAP MAY CONTAIN AUTOMATION ERRORS OR OMISSIONS.

CURRARONG 9027-1N

CURRARONG 9027-1N