

Scale 1:25,000



CONTOUR INTERVAL 10 METRES

Magnetic North is approximately 13.11° E of Grid North
DCS Spatial Services has applied the Creative Commons Attribution 4.0 International Licence...

- Legend listing symbols for roads (Route marker, Motorway, Arterial road, etc.), rail, runways, airports, buildings, parks, water features, and other geographical markers.

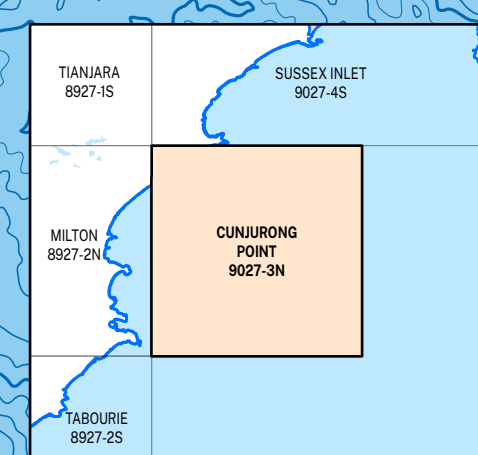
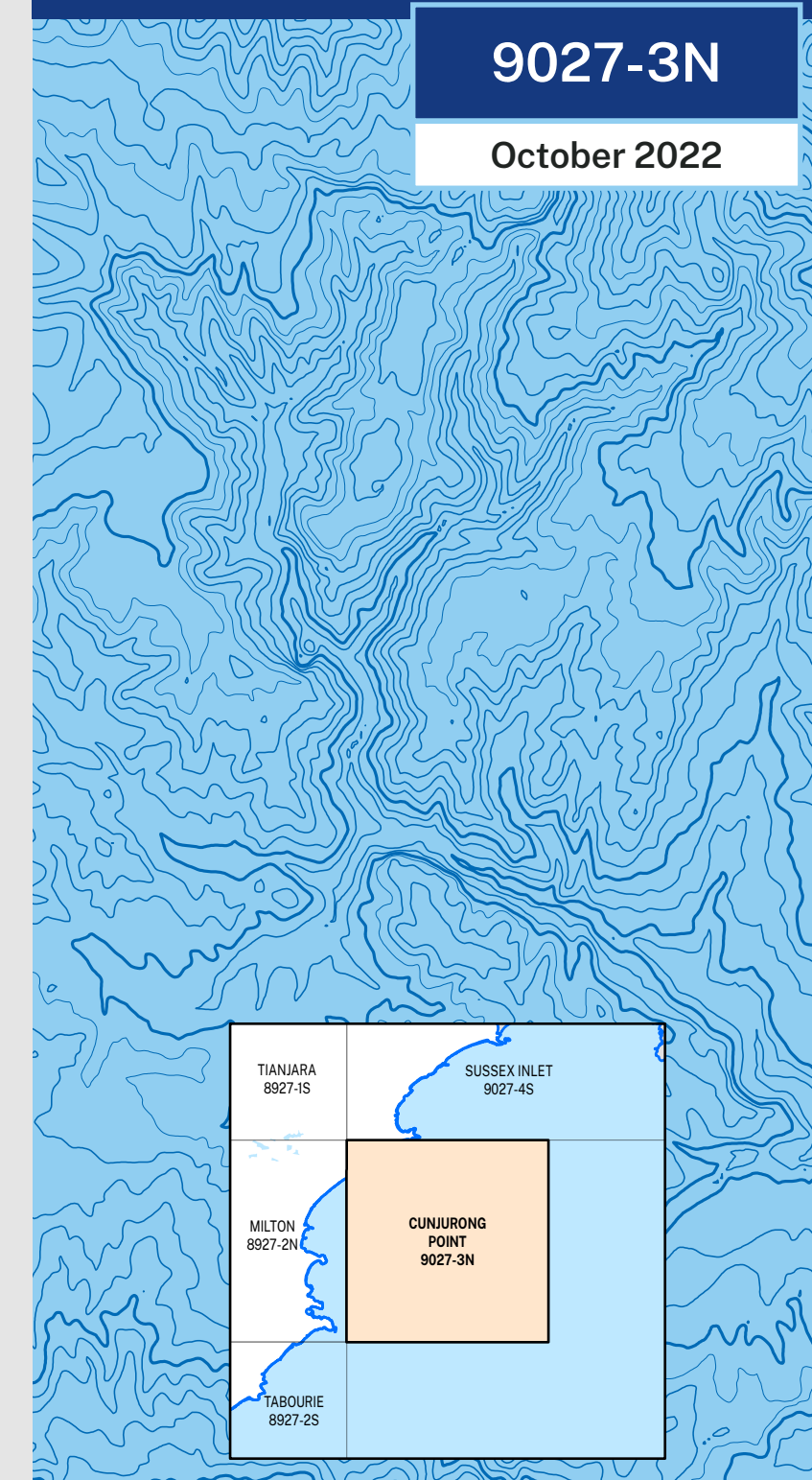
Disclaimer: The publisher of and/or contributors to this publication accept no responsibility for the accuracy, completeness, or relevance to the user's purpose or omission or errors therein, any injury, loss or damage arising from its use...

Topographic Map

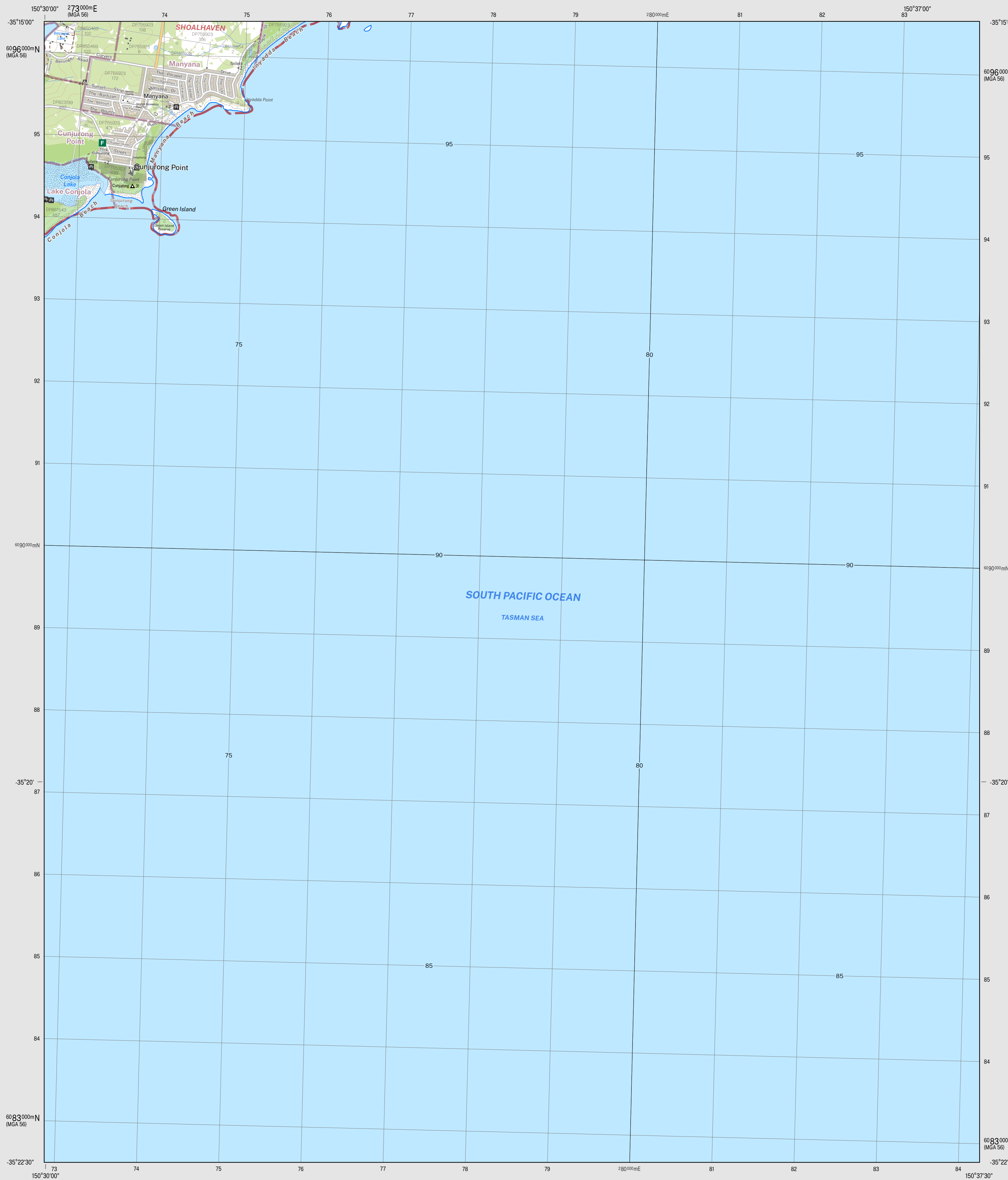
CUNJURONG POINT
1:25 000

9027-3N

October 2022



GDA2020



CUNJURONG POINT 9027-3N

CUNJURONG POINT 9027-3N

THIS MAP MAY CONTAIN AUTOMATION ERRORS OR OMISSIONS.

CUNJURONG POINT 9027-3N

CUNJURONG POINT 9027-3N