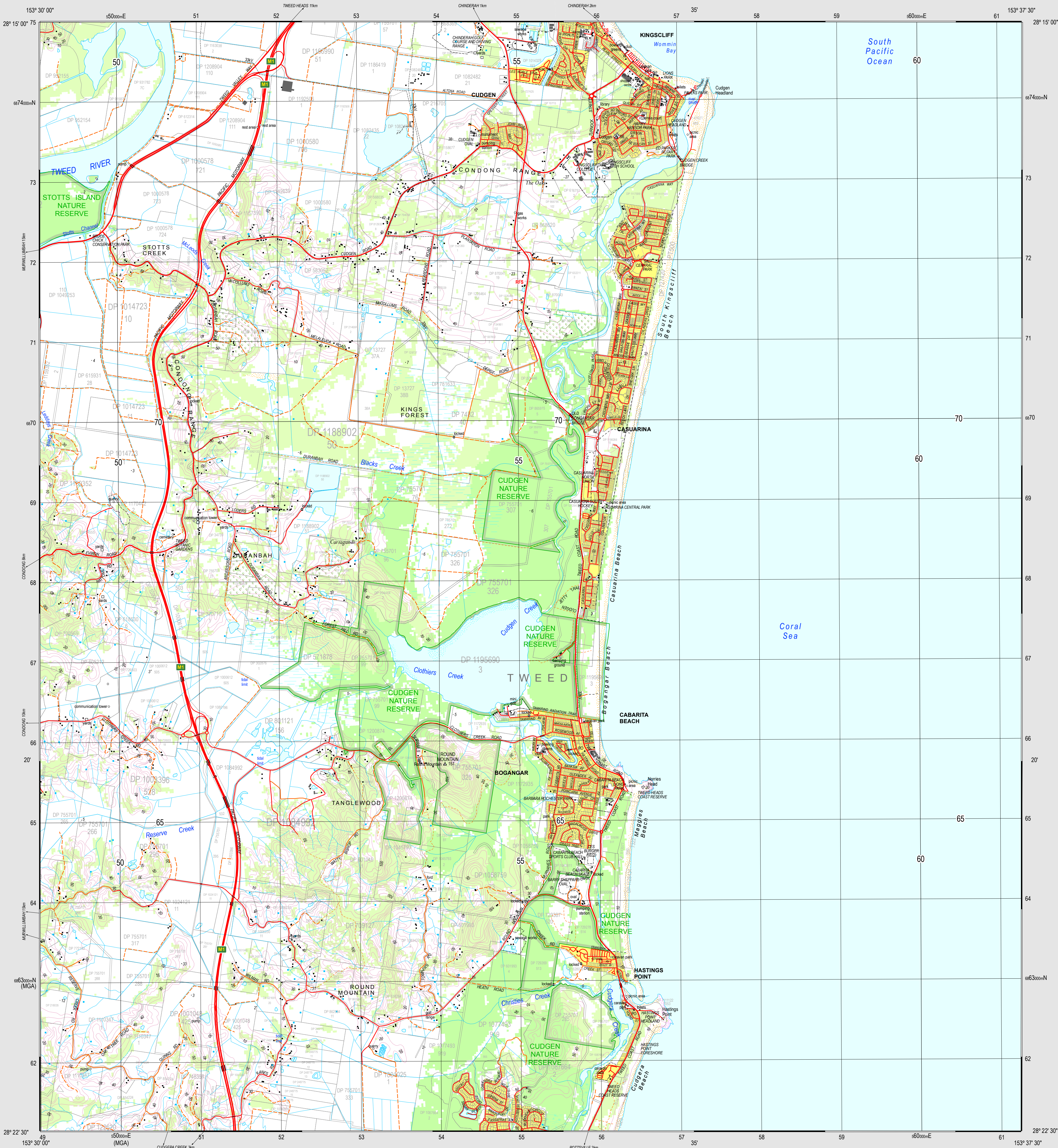


CUDGEN 9641-3N

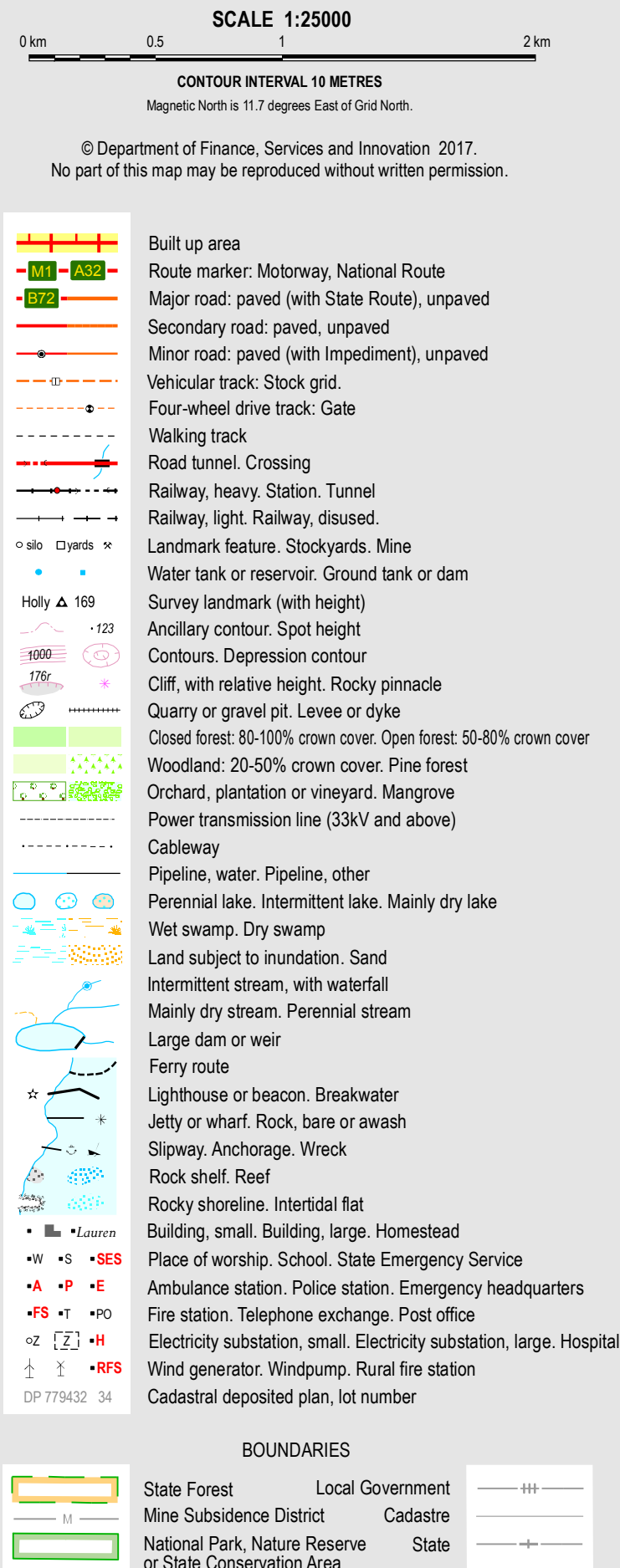
THIS MAP MAY CONTAIN AUTOMATION INDUCED ERRORS OR OMISSIONS.

CUDGEN 9641-3N



CUDGEN 9641-3N

CUDGEN 9641-3N




Disclaimer: The publisher of and/or contributors to this publication accept no responsibility for any injury, loss or damage arising from its use or errors or omissions therein. While all care is taken to ensure a high degree of accuracy, users are invited to notify any discrepancies and should use this map with due care.
The 2017 edition of the Topographic GeoPDF may differ from the current printed version.
Data extraction date 9/9/2017.
Road and track information displayed in State Forest Areas on this map was supplied by Forests NSW.

CUDGEN

9641-3N
1: 25 000

GEOPDF TOPOGRAPHIC MAP

2017 EDITION



TRESPASS: Depiction of a road or track does not necessarily indicate a public right of way. Unlawful entry upon private land or a restricted area and/or willful damage of property such as gates and fences exposes offenders to legal prosecution.