














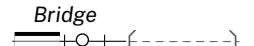
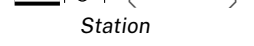
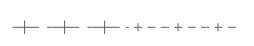


# NSW Base Map Legend 2022




## Roads

 	Motorway
	Primary Road
	Arterial Road
	Sub Arterial Road
	Distributor Road
	Local Road
	Dedicated Bus Way
	Track-Vehicular
	Cattle Grid, Gate
	Path
	Urban Service Lane
	Access Way
	Roads Under Construction
	Race Track








## Railway

 	Rail Operational, Railway Tunnel
	Rail Closed or Disused, Dismantled






## Aircraft Facilities

	Airport
	Runway
	Landing Ground







## Administrative Boundaries

	Suburb
	State Border
	Property
	Lot
	Crown Parks
	State Forest
	NPWS Reserve


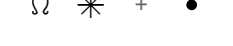



## Emergency Features

	Ambulance
	General Hospital
	Fire Station - Bush, Urban
	Police Station
	SES Facility





## Cultural Features

	Info Centre
	Caravan Park, Camping Ground
	Mine, Monument
	Picnic Area, Lookout
	Golf Course, Historic Site
	Beacon, Tower







## Relief Features

	Cave, Pinnacle, Mountains, Spot height
	Cliff Top, Cliff Area
	Excavation Face
	Levee
	Contour Lines - Minor, Intermediate, Major

## Population Centres

	City, Town, Village, Locality
	Homestead, Dwelling, Building
	Urban Area
	Large Building

## Hydrographic Features

	Regulator, Spring
	Bores, Stock Dam
	Dry Swamp, Wet Swamp
	Creek, Water body
	Stream, Land Subject To Inundation
	River, Water body

## Offshore and Coastal Features

